

# Adress of Kyoto Machiya Guesthouse Kyonoen

<  
Adr  
ess  
>

- 6  
0  
6-  
8  
2  
8  
6  
2  
0-  
1  
sh  
im  
obetto-cho Kitashirakawa  
Sakyo-ku Kyoto Japan



[To the Map](#)

\*[MAP](#)

\*[Contact Us!](#)

## Directions to Kyoto Guesthouse Kyonoen

### From Kyoto Station (JR Line)



City Bus

- No.5 Bus (for Ginkakuji-michi / Iwakura Soshajou) Approx.42min.  
🚶 Kyoto St. Bus Terminal A1 ➡ 🚶 Kitashirakawakou Mae ➡ 3-minute walk(-Machiya-),  
30-seconds walk(-Nishiya-)
- No.100 Bus (for Ginkakuji-michi) Approx.37min.  
🚶 Kyoto St. Bus Terminal A2 ➡ 🚶 Ginkakuji michi ➡ 5-minute walk (go north)
- No.17 Bus (for Kinrin Shako mae) Approx.35min.  
🚶 Kyoto St. Bus Terminal A2 ➡ 🚶 Ginkakuji michi ➡ 5-minute walk (go north)

\*No.5 Bus "Kitashirakawakou Mae" bus stop is the closest to "kyonoen".

[kyonoen map](#)

[City Bus Area Map/Timetable](#)















It would be best to copy/print-out the [map\(Japanese Ver.\)](#) and show it to the taxi driver.

(Approx. 25 min.- 35min.)

## From Downtown/Shijo Kawaramachi Station (Hankyu Train Line)

(Intersection of Shijo St. & Kawaramachi St. by the Kawaramachi Opa Store)



- No.3 Bus (for Kitashirakawa Shibuse-cho / Kamihate-cho Kyoto Zokei University)  
 Shijo Kawaramachi   Kitashirakawa-betto-cho  3-minutes walk
- No.5 bus (for Dobutsuen / Iwakura Soshajou )  
 Shijo Kwaramachi   Kitashirakawakou Mae  3-minute walk(-Machiya-), 30-seconds walk(-Nishiya-)
- No.17 Bus (for Kinrin Shako mae) Approx.35min.  
 Shijo Kwaramachi   Ginkakuji michi  5-minute walk (go north)

\*No.5 Bus "Kitashirakawakou Mae" bus stop is the closest,  
No.3 Bus "Kitashiraka-betto-cho" bus stop is also close to "kyonoen".  
(Approx. 25 min.- 30min.)

[kyonoen map](#)

[City Bus Area Map/Timetable](#)



It would be best to copy/print-out the [map\(Japanese Ver.\)](#) and show it to the taxi driver.

(Approx. 15 min.- 20min.)



Bicycle Rental

You can rent a bicycle nearby Shijyo-Kawaramachi station.

The shop's name is "[Rent a cycle EMUSICA](#)".([English introduction site.](#))

·¥500/per day    ¥2000~/per week

(Approx. 25min.)

[kyonoen map](#)

## From Demachiyanagi Station (Keihan Train Line)

\*This is the nearest station to us. 🗺️



City Bus

- No.3 bus (for Kitashirakawa Shibuse-cho / Kamihate-cho Kyoto Zokei University)  
🗺️ Demachiyanagi St. 🗺️ 🗺️ Kitashirakawa-betto-cho 🗺️ 3-minute walk

(Approx. 12min.)

[kyonoen map](#)

[City Bus Area Map/Timetable](#)



Taxi

It would be best to copy/print-out the [map\(Japanese Ver.\)](#) and show it to the taxi driver.

(Approx. 5 min.- 8min.)



Bicycle Rental

You can rent a bicycle in front of the Keihan station at Demachiyanagi.

The shop's name is "[Rent a cycle EMUSICA](#)". ([English introduction site.](#))

·¥500/per day    ¥2000~/per week

(Approx. 15min.)





[kyonoen map](#)

## From Kitaoji Station (Subway Karasuma Line)



City Bus

- No.204 Bus (for Takano / Ginkakuji / Kinrin Shako)

 Kitaoji Bus Terminal "Red B"   Kitashirakawakou Mae  3-minute walk(-Machiya-),  
30-seconds walk(-Nishiya-)

(Approx. 20min.)

[kyonoen map](#)

[City Bus Area Map/Timetable](#)



Taxi

It would be best to copy/print-out the [map\(Japanese Ver.\)](#) and show it to the taxi driver.

(Approx. 15min.)

## By Car

Contact Us!